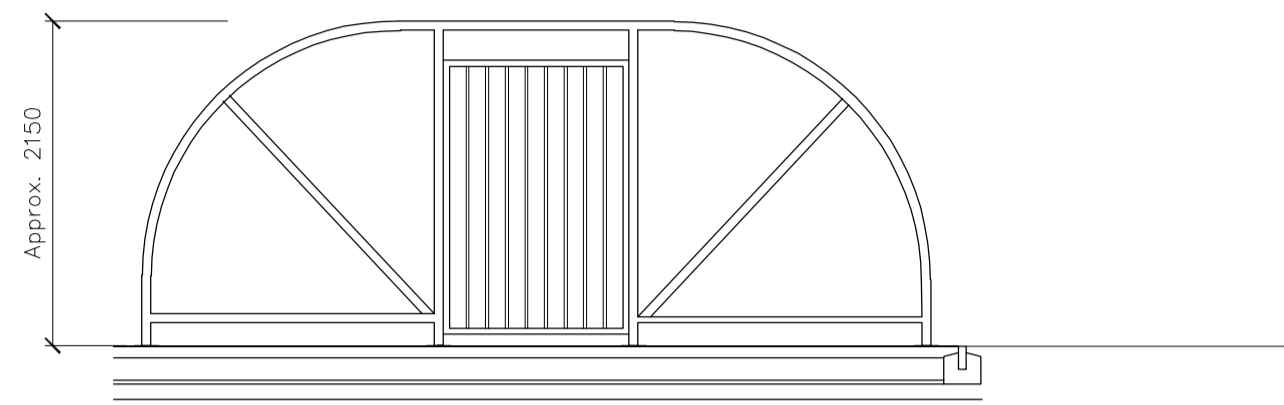
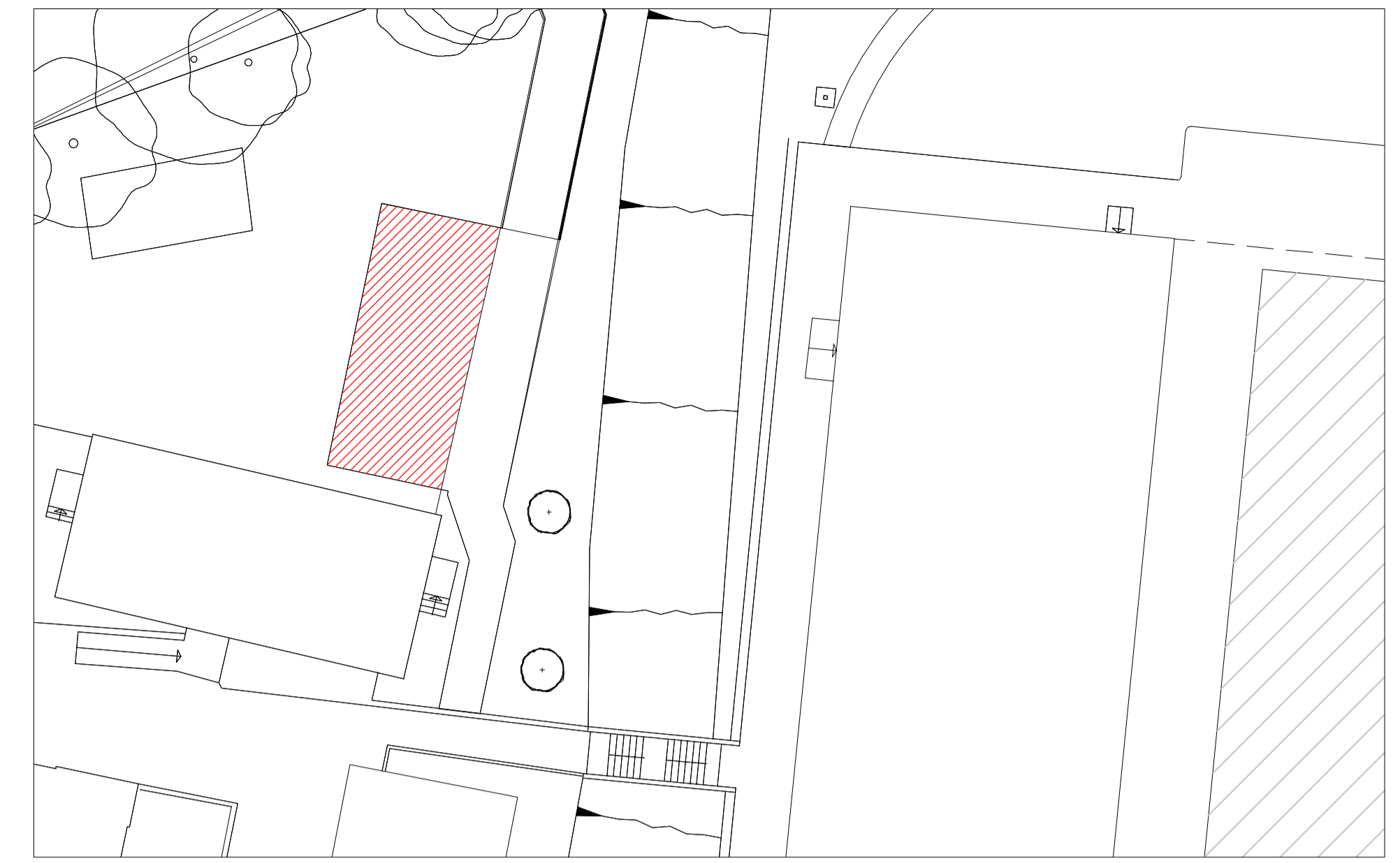



Slab and sub-base to civil engineers details
PROPOSED SOUTH ELEVATION



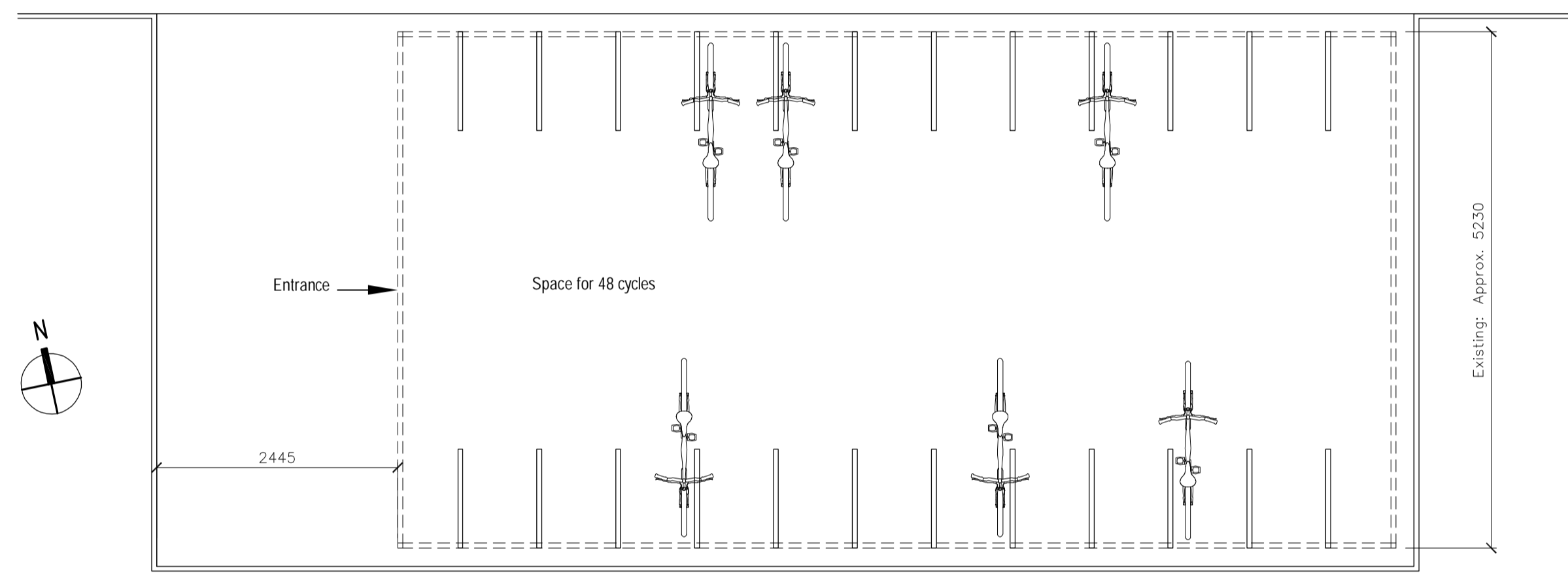
PROPOSED WEST ELEVATION



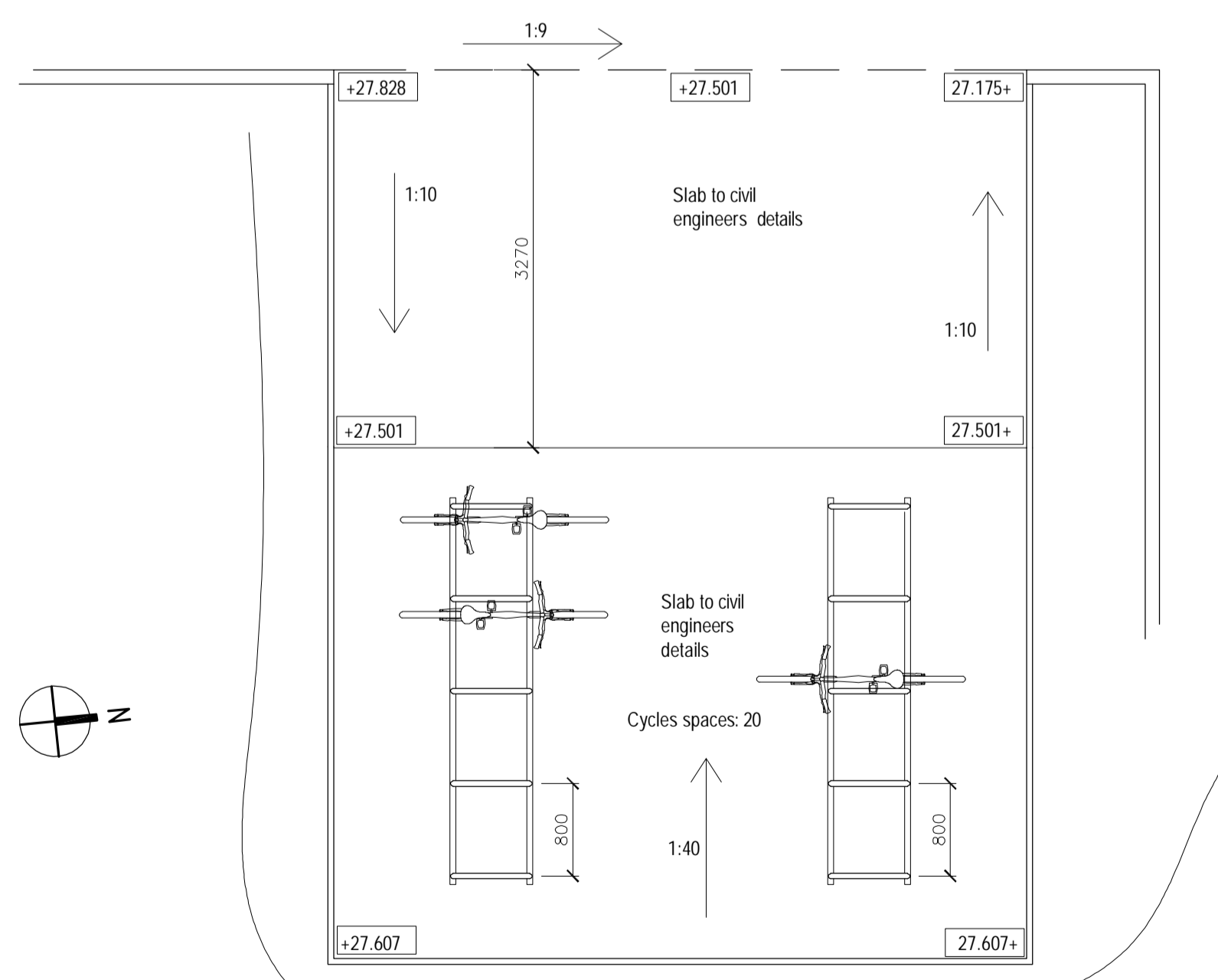
**RELOCATED CYCLE SHELTER
 BLOCK PLAN
 1:250**



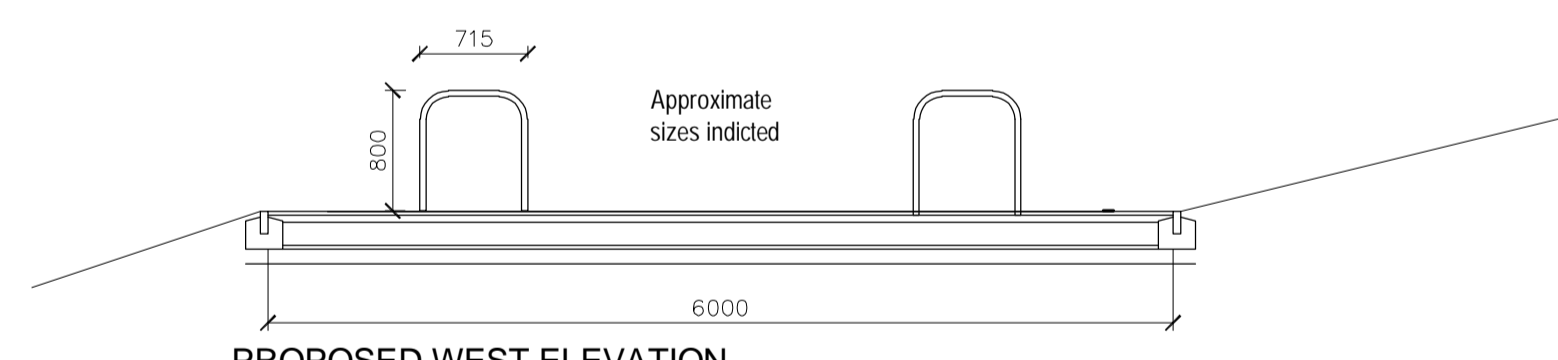
PROPOSED ROOF PLAN




PROPOSED PLAN



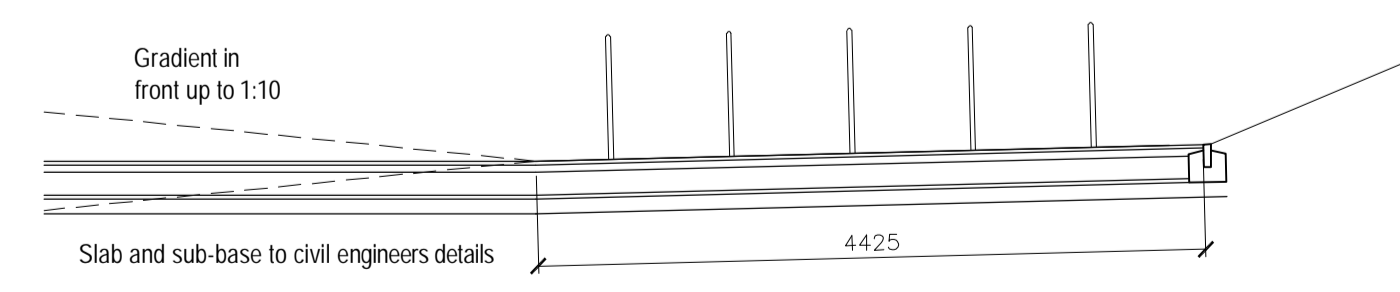
PROPOSED PLAN



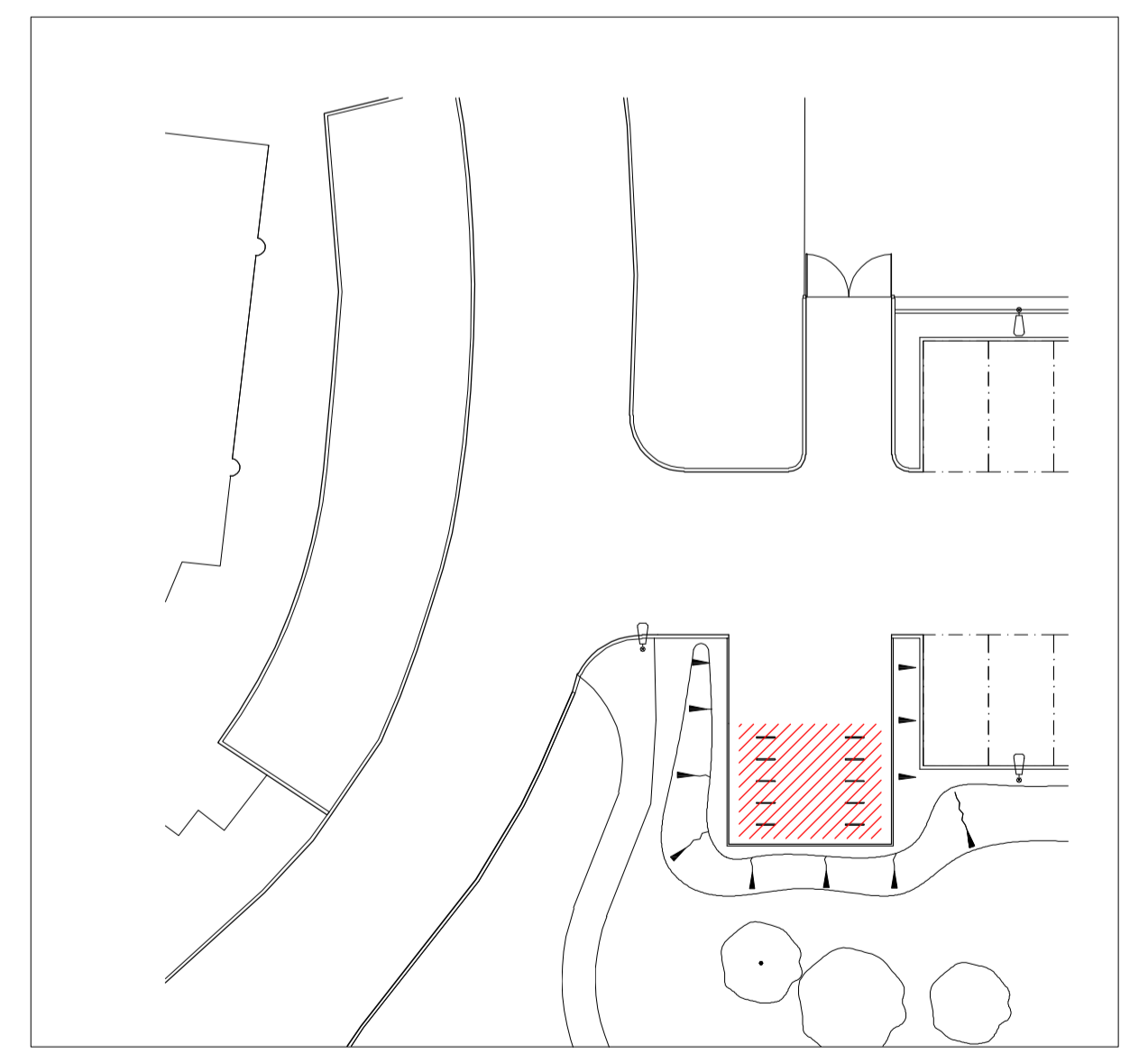
PROPOSED WEST ELEVATION



PROPOSED WEST ELEVATION (With bicycles)



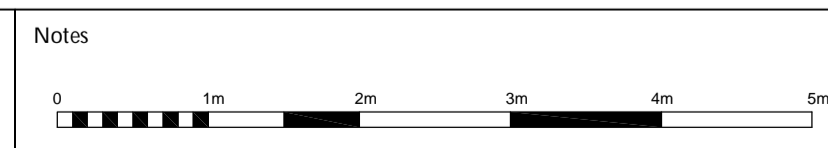
PROPOSED SECTION LOOKING NORTH



**NEW CYCLE SHELTER
 BLOCK PLAN
 1:250**

Note:
 Do not scale this drawing.
 All levels and dimensions are to be checked on site.
 This drawing is to be read in conjunction with all relevant consultants' requirements, drawings and specifications.
 Any discrepancies between consultants' drawings, to be reported to the Contract Administrator before any relevant work commences.

Copyright: 2021 Miller Bourne ©



Rev	Date	Description	Drawn	Checked	Status
A	22.01.21	First Issue	PSH	RM	
B	29.01.21	PLANNING ISSUE Discharge of Condition 21	PSH	RM	

PLANNING

HAILSHAM COMMUNITY COLLEGE

Cycle Parking Areas:
 Proposed Details

Scale: 1:50 @A1
 Ref Number: 4737-MBA-00-XX-DR-A-4701-S2-B
 Rev

MILLERBOURNE ARCHITECTS

332, Kingsway
 Hove East Sussex
 BN3 4QW
 T: 01273 411399
 design@miller-bourne.co.uk